




▶▶ Fast Forward

IMPACTS REPORT 2020

 CENTER FOR
TRANSPORTATION STUDIES
UNIVERSITY OF MINNESOTA



▶▶ By the Numbers

CTS IS THE HUB FOR TRANSPORTATION RESEARCH, EDUCATION, AND ENGAGEMENT AT THE UNIVERSITY OF MINNESOTA.



Life this year seems to be standing still—and at the same time, speeding forward. While we pause our normal activities, disruption is forcing an accelerated pace of change. At CTS, we adapted quickly to address the issues of the day while continuing our work in many other areas. Highlights are

in this report. And, more than ever, we thank our supporters and send wishes for health and wellness.

—Laurie McGinnis, CTS Director



FY20 Revenues: \$12.7M

- Federal 23%
- State of Minnesota 38%
- Regional/Local 14%
- University of Minnesota 10%
- Other 15%



Research

- 3 patents/licenses applied for; 2 granted
- 25 new products/practices applied
- 87 faculty and staff with projects
- 118 active research projects
- 3,000 citations (approx.) of peer-reviewed publications



Engagement

- 63 committees, councils, and other stakeholder groups convened
- 209 media stories referencing U transportation research and outreach
- 2,678 participants at events
- 23,532 subscribers of publications and social media



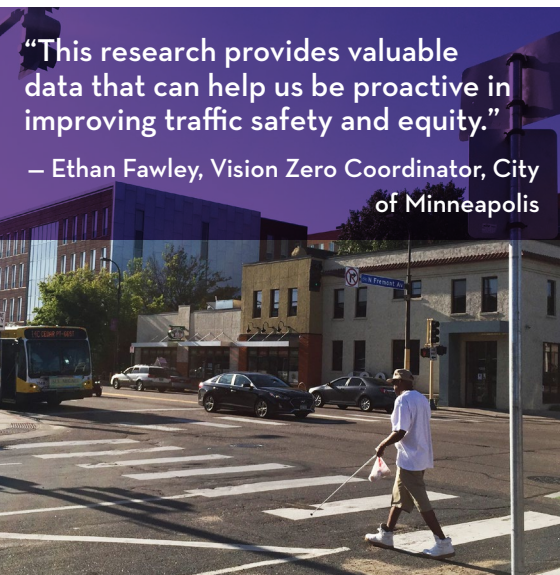
Education

- 87 U students participating in research projects
- 877 K-12 students participating in CTS experiential learning activities
- 4,993 participants in customized training and technical assistance programs



Read the annual impacts report online for links to these stories and much more:
cts.umn.edu/2020annualreport

▶▶ A Wellspring of Knowledge



“This research provides valuable data that can help us be proactive in improving traffic safety and equity.”

– Ethan Fawley, Vision Zero Coordinator, City of Minneapolis

Crash risk for pedestrians and cyclists higher in less-affluent neighborhoods

The crash risk for pedestrians and bicyclists is higher in Minneapolis neighborhoods that have lower household incomes and higher populations of minorities.

For their analysis, U of M researchers determined crash numbers and frequencies for pedestrian and bicycle crashes in Minneapolis between 2005 and 2017. They then developed new models of pedestrian and bicycle crash risk and used them to predict crashes at all of the city’s intersections and mid-blocks. Next, they used statistical tests to assess how equitably the estimated crash risk is distributed in the city.

They found that people in Minneapolis who live in lower-

income neighborhoods in which more than half the population is minority face higher crash risk than those individuals who live in more affluent, majority-white neighborhoods, especially at intersections.

The team then developed new indices of crash risk and showed how they could complement or augment rankings currently used by the city to prioritize street improvement projects.

Principal investigator: Greg Lindsey, Humphrey School of Public Affairs. Co-investigator: Jason Cao, Humphrey School. Sponsor: Roadway Safety Institute.

Transitway investment leads to higher regional GDP, job growth, and accessibility

Transitway investment adds considerable economic value to metropolitan regions, including the Twin Cities area, and increases access to the places people need to reach to prepare for, get, and keep a good job. Transitways also provide more equitable access for people of color and residents of areas with concentrated poverty.

Transitway investment does not, however, measurably change a region’s median household income or income inequality. While a whole region may see growth from transitway investment, researchers found no direct impact on how income is distributed. Without proper planning, investment in low-income minority neighborhoods—often at risk for gentrification—may not benefit disadvantaged population groups.

Principal investigator: Yingling Fan, Humphrey School of Public Affairs. Co-investigator: Andrew Guthrie, University of Memphis. Sponsor: Transitway Impacts Research Program.

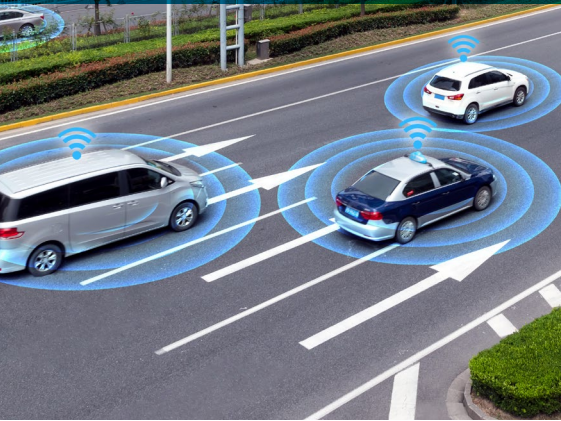


“This research shows success in regional growth and challenges us all to do better in helping disadvantaged communities.”

– Lucy Galbraith, Transit-Oriented Development Director, Metro Transit

“This resource identifies the features currently being installed in cars and recommends the steps local agencies must take to be fully compatible with this technology.”

— Debra Heiser, Engineering Director, City of St. Louis Park



Tool helps local agencies prepare for connected and automated vehicles

Experts predict the implementation of connected and automated vehicles (CAVs) will soon be widespread. To help prepare for this change, researchers developed a reference tool that local transportation agencies can use to anticipate the infrastructure needs for CAVs and plan for infrastructure upgrades and maintenance activities.

Transportation planners often anticipate decades of service from infrastructure such as traffic signal control technology and signage, so the decisions they make today must reflect the needs of CAV technologies. Researchers created a matrix of infrastructure applications—with cost projections—to accompany the detailed descriptions in their report.

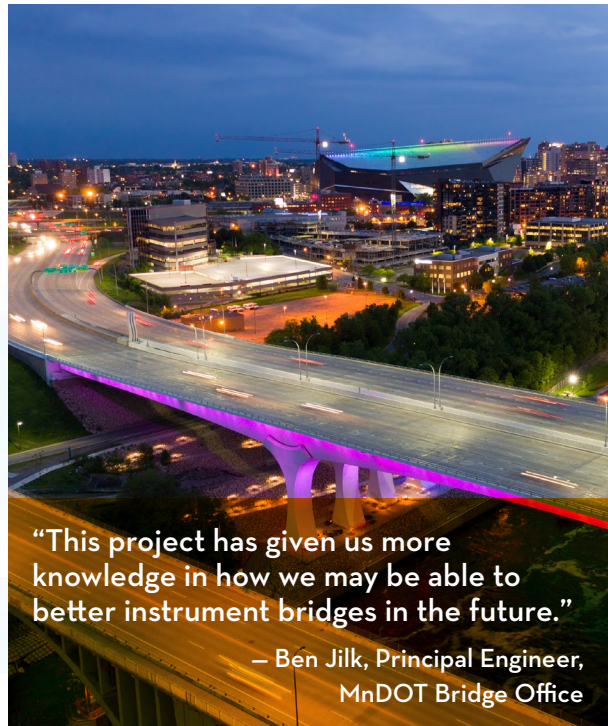
Principal investigator: John Hourdos, Minnesota Traffic Observatory. Sponsor: Minnesota Local Road Research Board.

Monitoring system provides decade of data from I-35W bridge

On August 1, 2007, the I-35W Saint Anthony Falls Bridge collapsed in Minneapolis. Its replacement was instrumented with more than 500 sensors to record the new structure’s behavior and evaluate the effectiveness of different monitoring strategies. A 10-year review of the bridge’s monitoring system is available from U of M researchers.

The continuous operation of the I-35W bridge monitoring system makes it one of the longest-lived in the country. The report provides insight regarding the relative strengths of the instrumentation systems and potential considerations for future system deployments. One key finding is that seasonal and daily temperature variations have a big impact on the bridge’s behavior—so the instrumentation needed to measure temperature and its impacts is the most important technology for long-term monitoring.

Principal investigator: Lauren Linderman, Civil, Environmental, and Geo-Engineering (CEGE). Co-investigators: Carol Shield (CEGE) and Brock Hedegaard (U of M Duluth). Sponsor: MnDOT.



“This project has given us more knowledge in how we may be able to better instrument bridges in the future.”

— Ben Jilk, Principal Engineer, MnDOT Bridge Office



Local cyclists who tested the alert system said it gave them “peace of mind” to know that potential bad behaviors by drivers near them would be recorded on video.

Researchers develop alert system to protect cyclists from cars

A research team is developing a smart bicycle with an attached alert system that sounds a horn when cars get too close to the cyclist. The team is collaborating with cycling manufacturer Quality Bicycle Products to test the technology.

The system uses sensor technology created for automated vehicles. It comprises three sensors that monitor the trajectories of nearby vehicles, speakers, and a black-box camera that records video when the cyclist is in danger. A key goal is to minimize the cost of the system.

Researchers worked with local cyclists in 2019 to test the alert system. Although further testing was postponed

because of the pandemic, the team aims to have a marketable product in coming years.

Principal investigator: Rajesh Rajamani, Mechanical Engineering (ME). Co-investigator: Max Donath (ME). Sponsor: National Science Foundation; prototype funded by the Roadway Safety Institute.

Researchers rate job accessibility for five Twin Cities transitway scenarios

Transitway service is expanding across the Minneapolis-Saint Paul metro area. In an analysis for the Metropolitan Council, Accessibility Observatory researchers evaluated job accessibility for five transitway scenarios.

The team first compared the network as of May 2019 to the funded baseline. The funded baseline adds the C Line along Penn Avenue, the Orange Line along I-35W to Lakeville, and the Green Line extension to Eden Prairie.

They then compared the funded baseline accessibility results to those of three proposed lines: The B Line along Lake Street, the D Line along Emerson/Fremont and Chicago Avenues, and the E Line along Hennepin and France Avenues. The transitways were evaluated in isolation and in a scenario combining all three.

The results show that all five scenarios improve accessibility across the region and especially increase accessibility for workers living near transit stops.

Principal investigator: Andrew Owen, Accessibility Observatory. Sponsor: Metropolitan Council as part of the National Accessibility Evaluation, a multi-year effort led by MnDOT.

“When we add fast, frequent BRT service to these important local routes, we can shorten wait times and travel times. This analysis shows that these improvements cascade through the bus system to improve connections in areas not immediately adjoining the transitways in question.”

— Eric Lind, Manager of Research & Analytics – Strategic Initiatives, Metro Transit



▶▶ A Pivot to COVID-19

Webinar paints a picture of COVID-19 impacts


CTS convened a special webinar in June to shed light on the pandemic's effects on transportation. U of M researchers and professionals from state and Twin Cities agencies presented findings and weighed in on the issues. Shashi Shekhar (Computer Science and Engineering) reported on mobility changes he calculated using smartphone data, and Alireza Khani shared early results from his study of virus transmission (below).

Simulation calculates the risks of bus travel

Building on his previous research into pandemic transmission, Alireza Khani (Civil, Environmental, and Geo- Engineering, CEGE) developed a mathematical simulation that can analyze the relative risk of traveling on buses. Using multiple data sources, Khani calculates how long riders tend to stay on a bus and how many people they might encounter. This allows him to gauge the relative COVID-19 risk of a given route at a given time of day. The ongoing work, which includes collaboration with Metro Transit, is sponsored by the Office of the Vice President for Research COVID-19 Rapid Response Grants and CEGE.

Other COVID-19 research

Several other researchers have pivoted to study the pandemic. Topics include the benefits and equity of telecommuting; impacts on roadway and transit funding; social isolation, especially of older adults; medical supply chains; modeling the spread of the virus in transportation networks; and social distancing and adherence. CTS will share results from this research as it becomes available, and the pandemic's impacts will be an ongoing source of transportation data and research questions.



▶▶ Executive Committee

Chair: George Schember

Vice President, Cargill
Transportation & Logistics

Bill Dossett

Executive Director, Nice Ride
Minnesota

Wendall Meyer

Division Administrator, Federal
Highway Administration, Minnesota
Division

Margaret Anderson Kelliher

Commissioner, Minnesota
Department of Transportation

Joseph Favour

Head, Department of Landscape
Architecture, University of
Minnesota

Kjersti Monson

Partner, Director of Civic Studio,
Duval Companies

Gina Buccellato

Technical Director, Transportation
Safety Division, 3M

Peter Frosch

CEO, GREATER MSP

Dave Montebello

President and CEO, SRF Consulting
Group Inc.

Alex Cattelan

VP of Engineering, Polaris

Andrew Furco

Associate Vice President for
Public Engagement, University of
Minnesota

Kim Norton

Mayor, City of Rochester

Christopher B. Clark

President, Xcel Energy-Minnesota,
North Dakota, South Dakota

Nicole Griensewic

Executive Director, Region Nine
Development Commission

John Petersburg

Representative, State of Minnesota

Jay Cowles

Co-Chair, Itasca Project
Transportation Committee

Patrick Hessini

Vice President of Transportation &
Distribution, CHS

Brian Ryks

Executive Director, Metropolitan
Airports Commission

Christopher J. Cramer

Vice President for Research,
University of Minnesota

Robin Hutcheson

Director of Public Works, City of
Minneapolis

Vicki Schwartz

Vice President, Logistics and
Transportation, Schwan's Company

Steve Cramer

President and CEO, Minneapolis
Downtown Council

Joseph Konstan

Associate Dean for Research,
College of Science and Engineering,
University of Minnesota

Catherine Squires

Associate Dean, Humphrey School
of Public Affairs

Nancy Daubenberger

Deputy Commissioner and Chief
Engineer, Minnesota Department of
Transportation

Wes Kooistra

General Manager, Metro Transit

Joan Willshire

Willshire Consulting

Scott Dibble

Senator, State of Minnesota

Randy Maluchnik

County Commissioner, Carver
County

Charles Zelle

Chair, Metropolitan Council




Center for Transportation Studies

University of Minnesota
University Office Plaza, Suite 440
2221 University Avenue SE
Minneapolis, MN 55414
Phone: 612-626-1077
Email: cts@umn.edu
Web: cts.umn.edu

Editor: Pamela Snopl
Graphic designer: Angela Kronebusch
Contributing writers: Christine Anderson,
Michael McCarthy, Megan Tsai
Photography: iStock, Shutterstock,
University of Minnesota

The University of Minnesota is an equal
opportunity educator and employer. This
publication is available in alternative
formats upon request; call CTS at 612-
626-1077. ♻️ Printed on recycled paper with 10%
postconsumer waste.





Our mission:

**CTS IS A CATALYST FOR
TRANSPORTATION INNOVATION
THROUGH RESEARCH, EDUCATION, AND
ENGAGEMENT.**

[CTS.UMN.EDU](https://cts.umn.edu)

